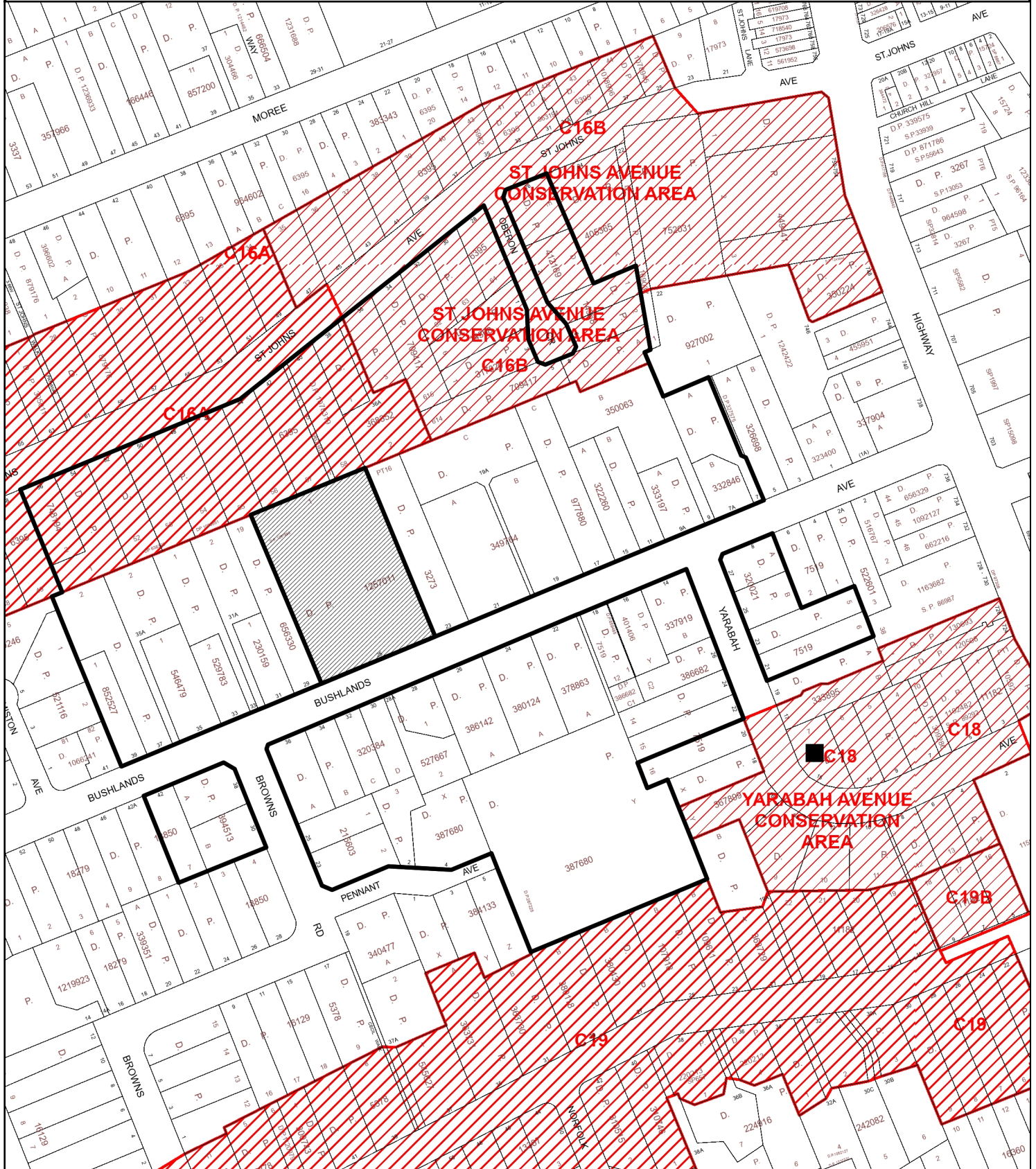






LOCATION SKETCH

25 Bushlands Avenue GORDON NSW 2072
25 Bushlands Avenue GORDON NSW 2072
DEVELOPMENT APPLICATION No. MOD0020/23



-  AGREEMENT
-  OBJECTION
-  SUBMISSION
-  PETITION

-  SUBJECT LAND
-  CIRCULATED AREA
-  HERITAGE ITEM
-  CONSERVATION AREA

Scale 1 : 3000

07/07/2023

Ku-ring-gai Council accepts no responsibility for any misprints, errors, omissions or inaccuracies in these maps or damages resulting from use of this information.

